

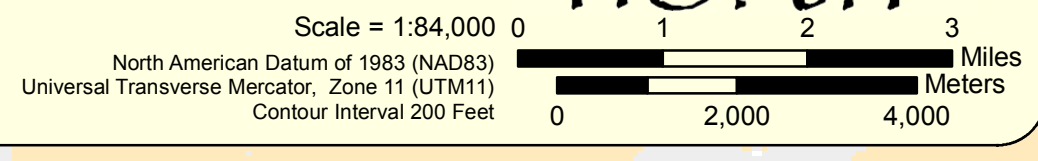
GIS data provided by the San Bernardino National Forest.

The San Bernardino National Forest Association makes no warranty, expressed or implied, regarding the data displayed on this map, and reserves the right to correct, update, modify or replace this information without notification.

Ride At Your Own Risk

| | | | | | | | |
|--|--|--|--------------------------|--|------------------------------|--|-----------------------------|
| | OHV Green Sticker Route - Legal All Vehicles | | District Office | | Wilderness | | Boundary of National Forest |
| | OHV Green Sticker Route - Vehicles 50" or Less in Width Only | | Visitor's Center | | Summit | | National Forest |
| | OHV Green Sticker Route - Vehicles 24" or Less in Width Only | | Work Center | | Public Land Survey Sections | | Private |
| | Highway Legal Vehicles Only | | OHV Stage Area | | Public Land Survey Townships | | Bureau of Land Management |
| | Seasonal Use Highway Legal Vehicles Only (See Table) | | Camping with OHV Staging | | Index Contour | | Tribal Lands |
| | Highway | | Camping (Non-OHV) | | Intermediate Contour | | State |
| | Interstate | | Picnic Area | | Perennial Stream/River | | City |
| | Other Roads | | Lookout | | Intermittent Stream/River | | |
| | Railroad | | Shooting Range | | Lakes | | |
| | Pacific Crest National Scenic Trail (No Wheeled Vehicles) | | Hospital/Clinic | | | | |

PLEASE DO NOT TRESPASS BEHIND LOCKED GATES



Staging Areas

Not all motor vehicles can be driven legally on all roads or trails. The following areas are points at which you can legally access off-highway vehicle routes with Green or Red Sticker Registered ATVs and motorcycles. Staging areas offer restrooms, trash containers, picnic tables, and areas to park and unload trailers.

Pinnacles Staging Area: From Highway 18, turn north on Daley Canyon Rd. (east of Rimforest). Turn left on Highway 189. Turn right on Grass Valley Rd. and continue past the golf course. Look for a sign indicating Grass Valley Rd. turns left. Follow Grass Valley Rd. until it ends at Highway 173. Turn left on Highway 173. Drive 1 1/2 miles, turn right on Forest Road 3N34.

Cactus Flat Staging Area: Start from Highway 18 (east of Big Bear City). Turn south on Forest Road 3N03. Turn right on Forest Road 3N07Y. Proceed 1/4 mile to the staging area.

Miller Canyon Staging Area: From Interstate 15 exit onto State Route 138 East. Go approximately 15.1 miles just past Lake Silverwood. Take Forest Road 2N37 on the left to Miller Canyon Staging Area.

Baldy Mesa Staging Area: From Interstate 15 exit onto State Route 138 East. Immediately turn north onto Forest Road 3N21 for 1.4 miles. Two-wheel drive is usually acceptable with good ground clearance.

Summit Staging Area: From Interstate 15 exit onto State Route 138 East. Go approximately 3.8 miles. Forest Road 3N22 ends at Summit Staging Area.

Designated Off-Highway Vehicle Routes

Designated off-highway vehicle routes are dirt roads and trails that can be legally used by non-street legal vehicles with Green or Red Sticker Registration. State licensed 4-wheel drive vehicles and street legal (dual sport) motorcycles may ride on off-highway vehicle routes, as well as, street legal restricted routes. Any motor vehicle must remain on designated roads or trails.

Difficulty Ratings

Designated off-highway vehicle roads and trails are also signed with difficulty ratings, as shown in the example to the right.

| | | | | | |
|--|------|--|----------------|--|----------------|
| | Easy | | More Difficult | | Most Difficult |
|--|------|--|----------------|--|----------------|

Supervisor's Office

602 S. Tippecanoe Ave.
San Bernardino, CA 92408
(909) 382-2600 (Voice)
(TDD/TTY dial 7-1-1)

Local Forest Service Offices

- Big Bear Discovery Center**
40971 North Shore Dr.
(Highway 38)
Fawnskin, CA 92333
(909) 382-2790
- Arrowhead Ranger Station**
28104 Highway 18
Skyforest, CA 92385
(909) 382-2782
- Barton Flats Visitor Center**
42441 Highway 38
Angeles Oaks, CA 92305
(909) 794-4861
Summer Season Only
- Lytile Creek Ranger Station**
1209 Lytyle Creek Rd
Lytile Creek, CA 92358
(909) 382-2851
- Mill Creek Ranger Station**
34701 Mill Creek Rd
Mentone, CA 92359
(909) 382-2882
- Idyllwild Ranger Station**
54270 Pine Crest Ave
Idyllwild, CA 92549
(909) 382-2921
- Santa Rosa and San Jacinto Mountains National Monument**
51-500 Highway 74
Palm Desert, CA 92260
(760) 862-9984

Additional All-Terrain Vehicle Requirements

It is illegal to carry more passengers on an all-terrain vehicle (ATV) than it was designed to carry.

You must wear a safety helmet that meets U.S. Department of Transportation standards.

Utility-terrain vehicles are allowed on Green Sticker Designated Roads only.

All riders under the age of 18 are required to have a State ATV Safety Certificate or be under the direct supervision of an adult who has proof of completing the safety course.

All riders under the age of 14 must be under the direct supervision of a parent or guardian or an adult who is authorized by the parent or guardian, in addition to the above safety requirements.

Information Resources

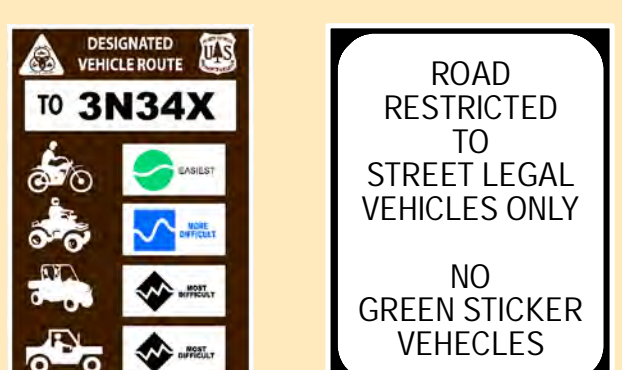
San Bernardino National Forest Association: www.nationalforestsassociation.org
Off-highway vehicle rules and regulations: www.ohv.parks.ca.gov
Recreation fees and passes: www.fs.fed.us/r5/sanbernardino/afp
Camping: www.fs.fed.us/r5/sanbernardino/recreation/camping
Road & trail conditions: www.fs.fed.us/r5/sanbernardino/conditions

National Forest Adventure Pass

The off-highway vehicle experience in the San Bernardino National Forest is restricted to designated roads and trails. A National Forest Adventure Pass or an America the Beautiful Passport (Interagency Pass) is required for motor vehicles parked in recreation fee areas. The Adventure Pass is available at many locations across southern California. A pass is not required for off-highway vehicles with Green or Red Sticker Registration. For more information about the National Forest Adventure Pass, the America the Beautiful Passport, and recreation fee areas, contact your local Forest Service office.

Route Signs

To legally use an off-highway vehicle route, your vehicle must be depicted on the road or trail sign, as in the example shown on the signs here. Roads are identified with an "N" or "S" in the second character (example 3N34X) and trails are identified with an "E" or "W" in the second character. The fifth letter, if present, denotes an entire new route.



Green and Red Sticker Requirements

All motor vehicles not registered for highway use are required to have Green or Red Sticker Registration affixed to the vehicle in the designated location for that vehicle.

Red Sticker vehicles may be operated from October 1st through April 30th (Mountaintop RD and Front Country RD) and October 1st through May 31st (San Jacinto RD).

All vehicles are required to have a properly installed and operating U.S. Forest Service approved spark arrester and muffler.

All vehicles are required to meet State sound regulations -- 96 DBH.

All riders are required to carry proof of registration while operating any motorized vehicle on public lands.

It is illegal to exceed 15 mph within 50 feet of any campground, campsite, or concentration of people or animals.


Responsible Rider Checklist

The Yamaha OHV Access Initiative promotes responsible off-road vehicle riding. Please take the following Responsible Rider Checklist into consideration before operating any off-road vehicle:

- Learn and follow all of your local riding area and national forest laws and regulations including sound levels, safety gear requirements, age limits and safety course recommendations and requirements.
- Use up-to-date local travel and trail maps to assure you only ride in permitted areas and on designated open trails.
- Inspect and clean your vehicle before moving to a new location to remove seeds, weeds and other vegetation and prevent the transfer of non-native invasive species.
- Follow your vehicle manufacturer's recommended maintenance schedule and regularly check for any fluid leaks or problems that might negatively impact the environment or your vehicle's performance.
- Set a positive example, especially when riding in the presence of younger or less experienced riders, and always leave your riding area in better shape than when you found it.
- Be aware of animal habitat including streams, food sources and nesting areas, and stay off sensitive terrain.
- Watch out for, and be considerate of, others in the area including private property owners, hunters, hikers, campers, horseback riders and other off-road vehicle riders.
- Never chase or harass animals from your off-road vehicle, and never hunt or shoot a firearm from your vehicle.

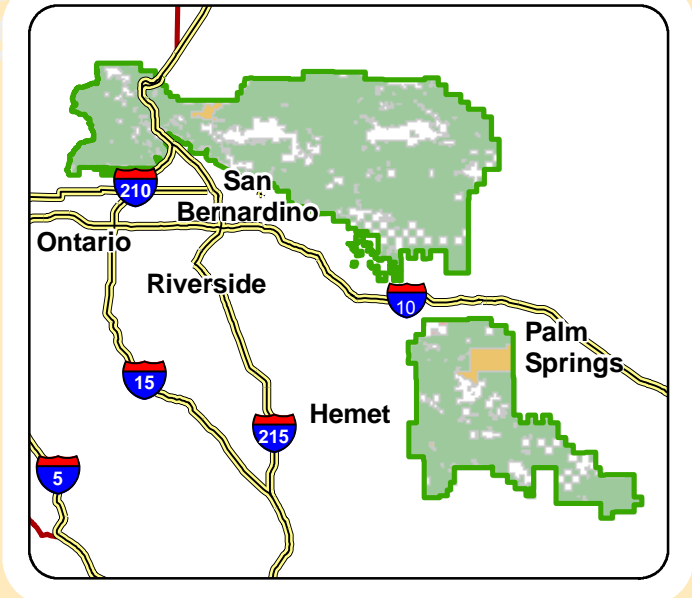
The Future Depends On You!

Know the rules and regulations and follow them for the safety and enjoyment of all. For more information, refer to Title 36, Code of Federal Regulations, Section 211. Please stay on designated roads and trails at all times, even when there is snow on the ground. Responsible riding ensures the continuation of OHV recreation opportunities on National Forest lands.




Emergency Information

- Medical-Fire-Sheriff
For Emergencies Please Dial 9-1-1
- Mountains Community Hospital
29101 Hospital Road
Lake Arrowhead
(909) 336-3651
- Bear Valley Community Hospital
41870 Garstin Road
Big Bear Lake
(909) 866-6501
- Idyllwild Health Center
54910 Pinecrest Avenue
Idyllwild
M-F, 8:30-5:00
(951) 659-4908



Off-Highway Vehicle (OHV) Guide



San Bernardino National Forest

Presented By
San Bernardino National Forest Association and Yamaha Motor Corp., USA

